


TRAFFIC FLOW MAP OF WAYNE COUNTY IOWA

2022 ANNUAL AVERAGE DAILY TRAFFIC
HISTORICAL ANNUAL AVERAGE DAILY TRAFFIC



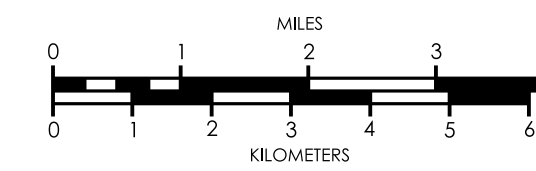
Prepared By

SYSTEMS PLANNING BUREAU
Phone: (515) 239-1664
WWW.IOWADOT.GOV/MAPS



In Cooperation With
United States
Department of Transportation

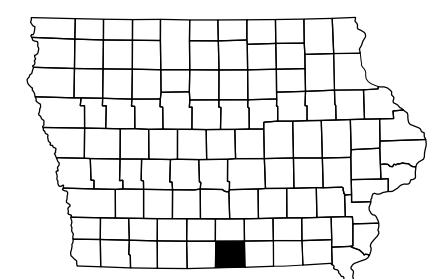
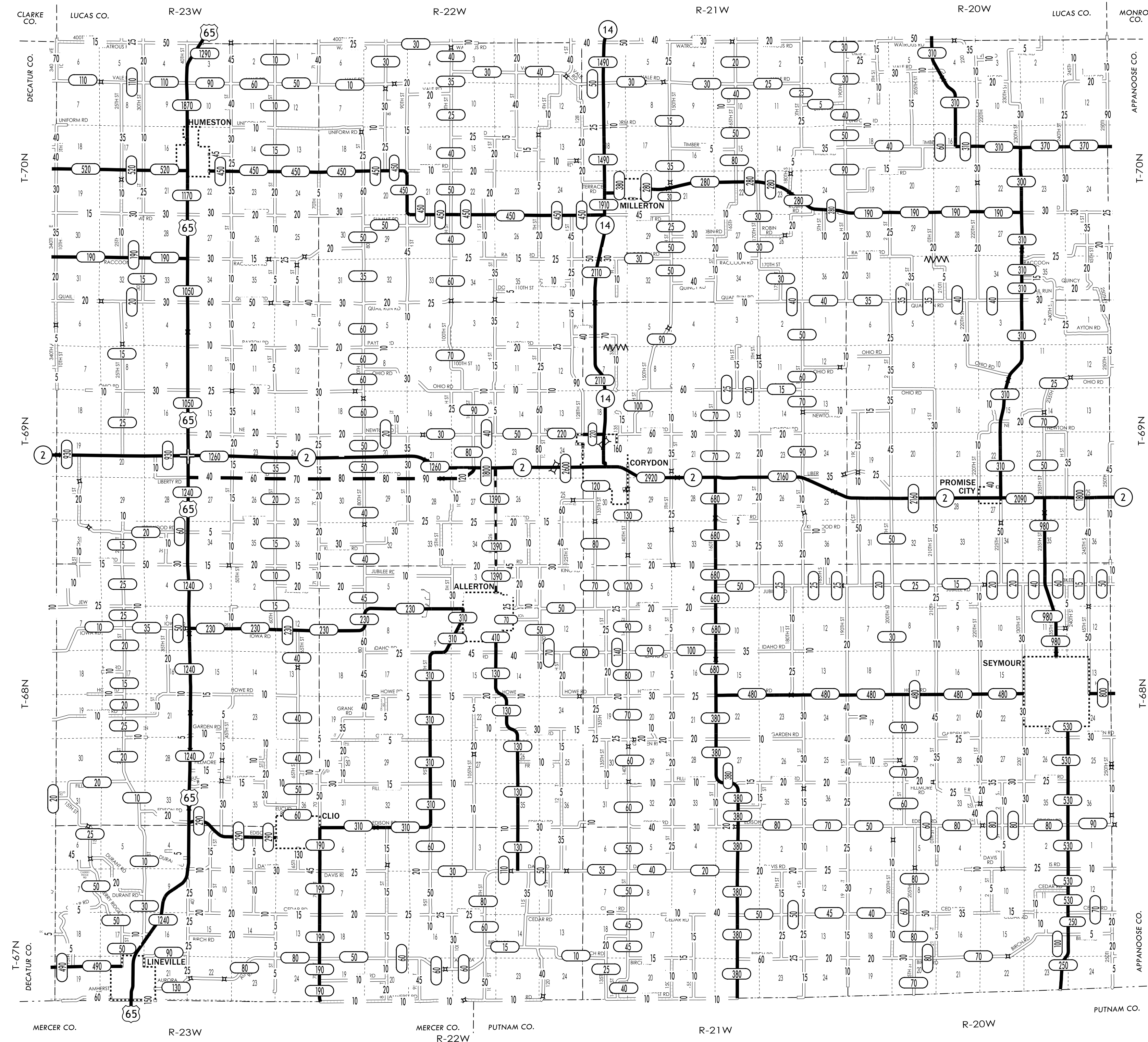
JANUARY 1, 2022



7 - 1 - 22

LEGEND

- DIVIDED HIGHWAY
- PAVED ROAD
- BITUMINOUS ROAD
- GRAVEL ROAD
- EARTHEN ROAD
- LEGAL NOT OPEN ROAD



S T A T E O F M I S S O U R I

2022

