


TRAFFIC FLOW MAP OF LOUISA COUNTY IOWA

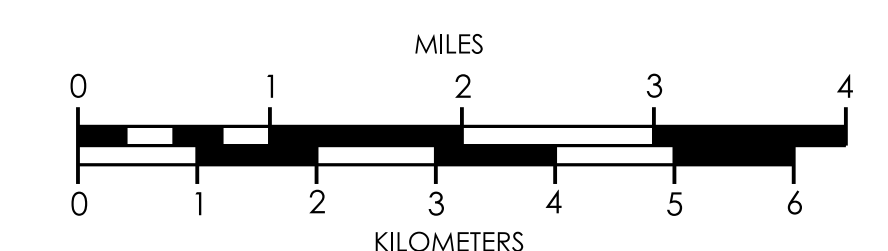


Prepared By
SYSTEMS PLANNING BUREAU
Phone: (515) 239-1664
WWW.IOWADOT.GOV/MAPS



In Cooperation With
United States
Department of Transportation

JANUARY 1, 2022

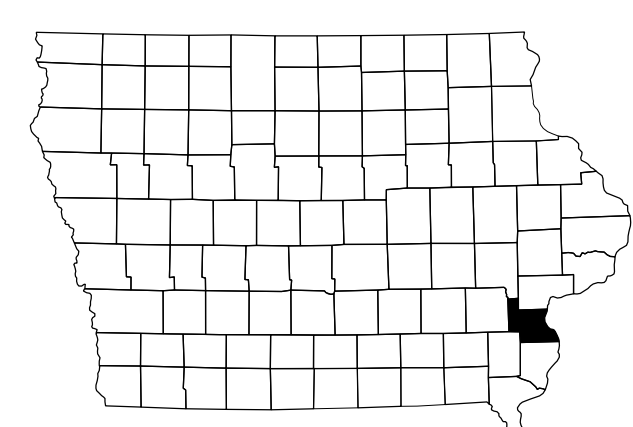
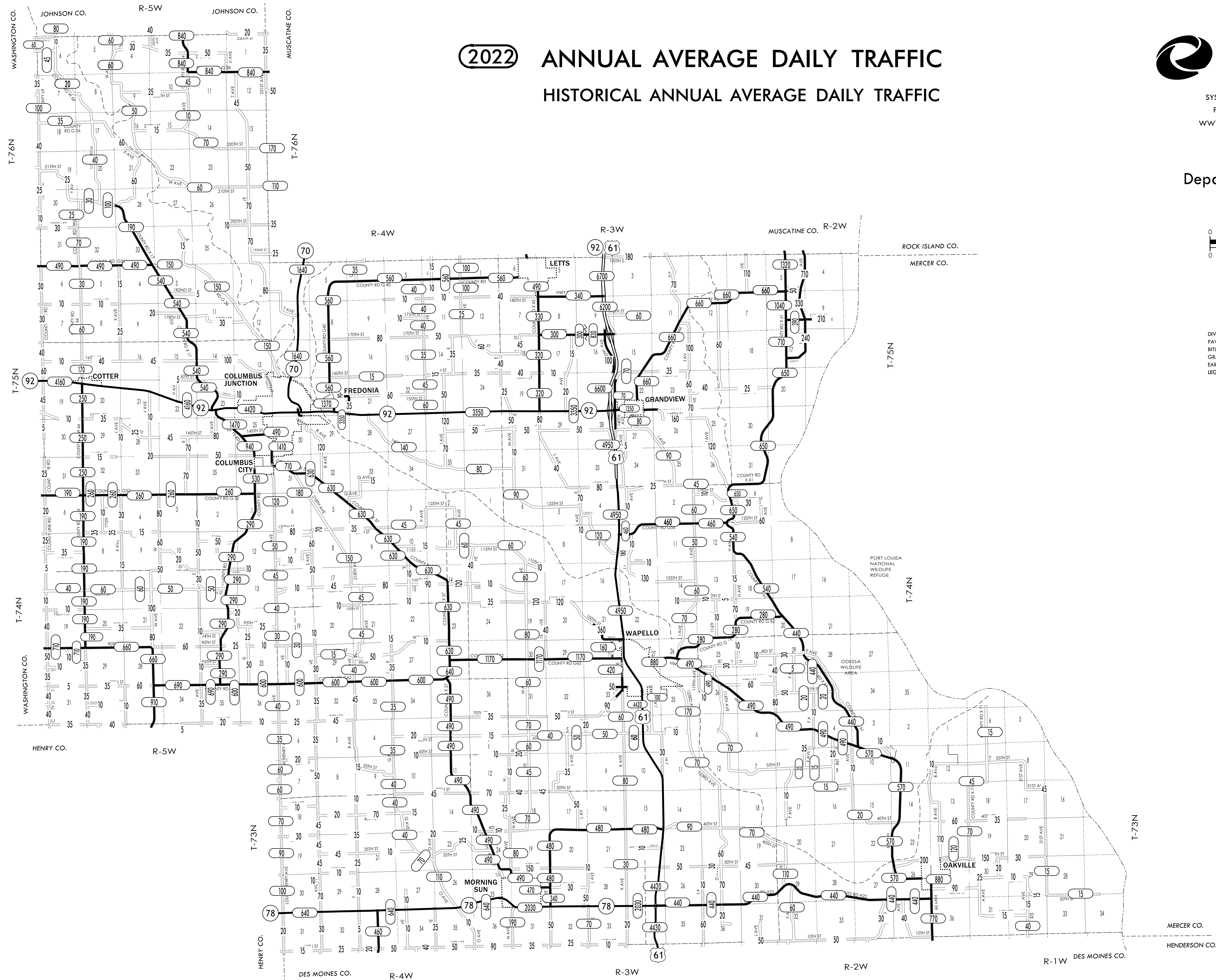


7 - 1 - 22

LEGEND

- DIVIDED HIGHWAY
- PAVED ROAD
- BITUMINOUS ROAD
- GRAVEL ROAD
- EARTHEN ROAD
- LEGAL NOT OPEN ROAD

(2022) ANNUAL AVERAGE DAILY TRAFFIC HISTORICAL ANNUAL AVERAGE DAILY TRAFFIC



2022

