


TRAFFIC FLOW MAP OF ALLAMAKEE COUNTY IOWA



Prepared By

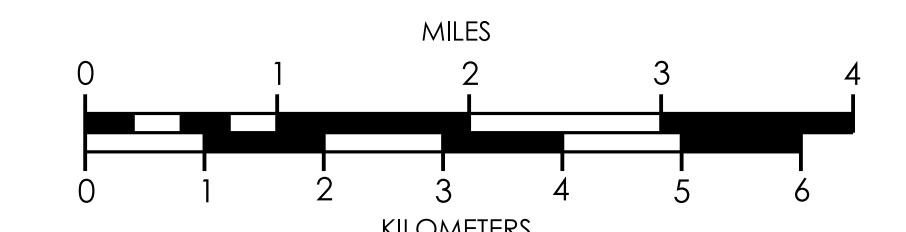
SYSTEMS PLANNING BUREAU
Phone: (515) 239-1664

WWW.IOWADOT.GOV/MAPS



In Cooperation With
**United States
Department of Transportation**

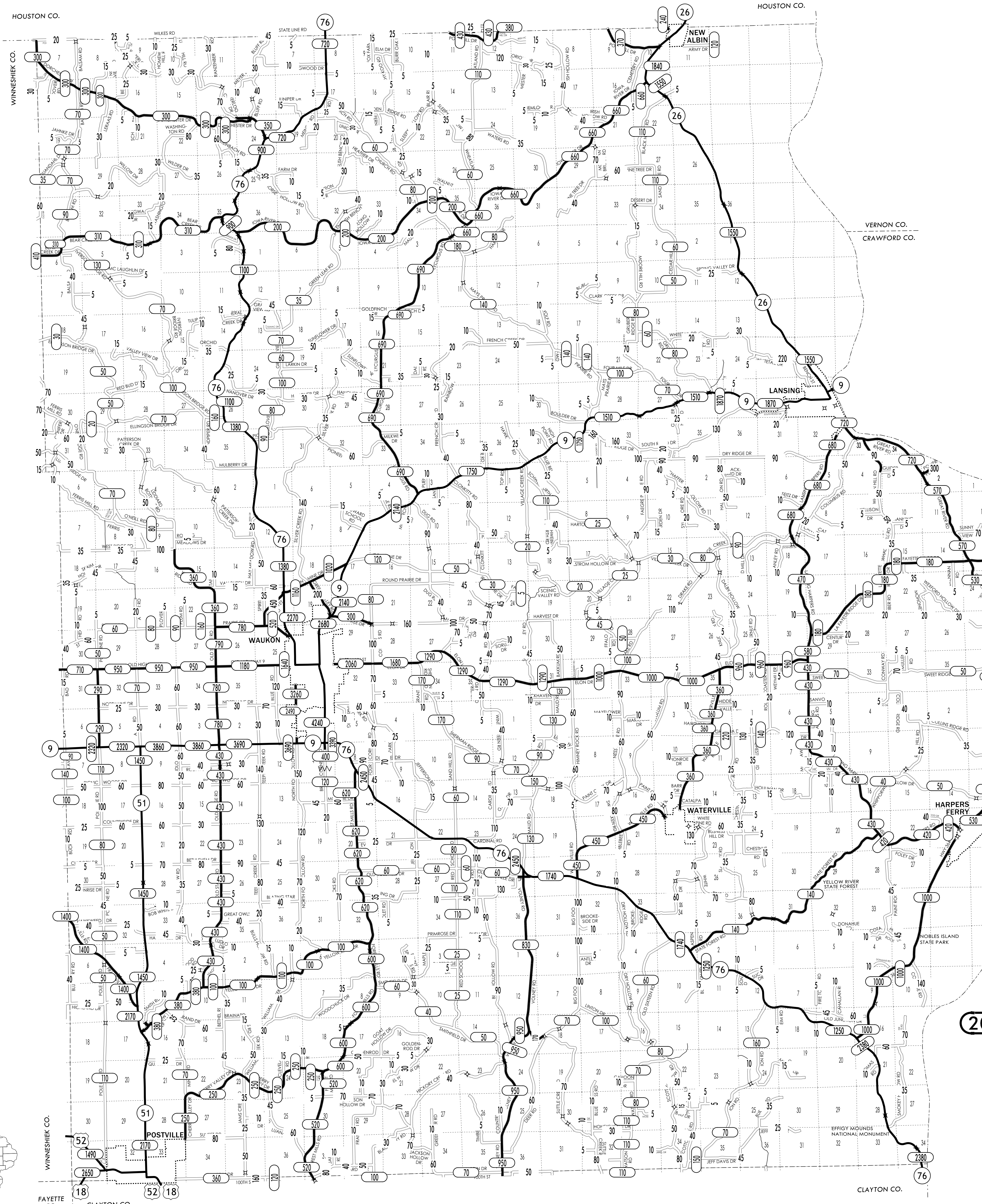

JANUARY 1, 2022



7 - 1 - 22

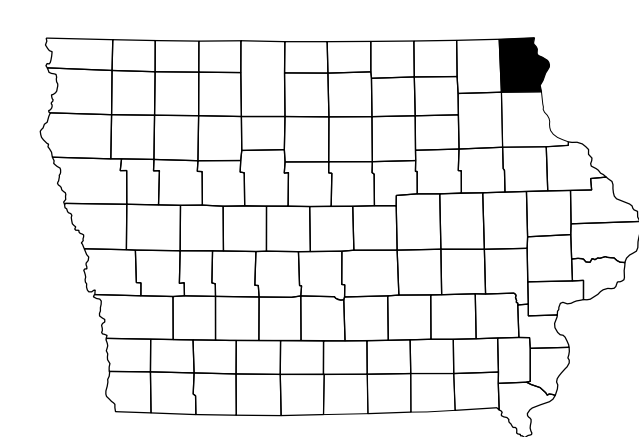
LEGEND

- INTERSTATE HIGHWAY
- PRIMARY HIGHWAY-DIVIDED
- PRIMARY HIGHWAY
- PORTLAND CEMENT CONCRETE ROAD
- ASPHALT ROAD
- BITUMINOUS ROAD
- GRAVEL ROAD
- EARTHEN ROAD



**(2021) ANNUAL AVERAGE DAILY TRAFFIC
HISTORICAL DATA**

2021



HOUSTON CO.

HOUSTON CO.

WINNESHEK CO.

VERNON CO.
CRAWFORD CO.

WINNESHEK CO.
FAYETTE CO.

CLAYTON CO.

CLAYTON CO.