


**(2019) ANNUAL AVERAGE DAILY TRAFFIC**  
**2015 ANNUAL AVERAGE DAILY TRAFFIC**

**TRAFFIC FLOW MAP OF**  
**PALO ALTO COUNTY**  
**IOWA**

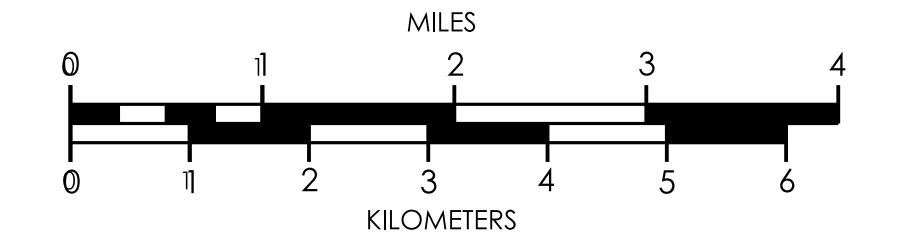


SYSTEMS PLANNING BUREAU  
 Phone: (515) 239-1664  
 WWW.IOWADOT.GOV/MAPS



In Cooperation With  
**United States**  
 Department of Transportation

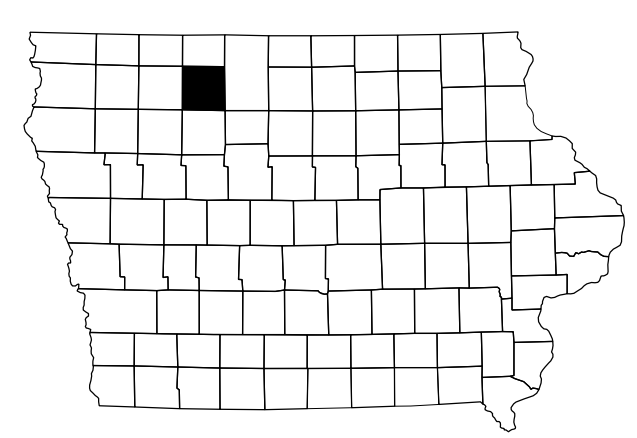
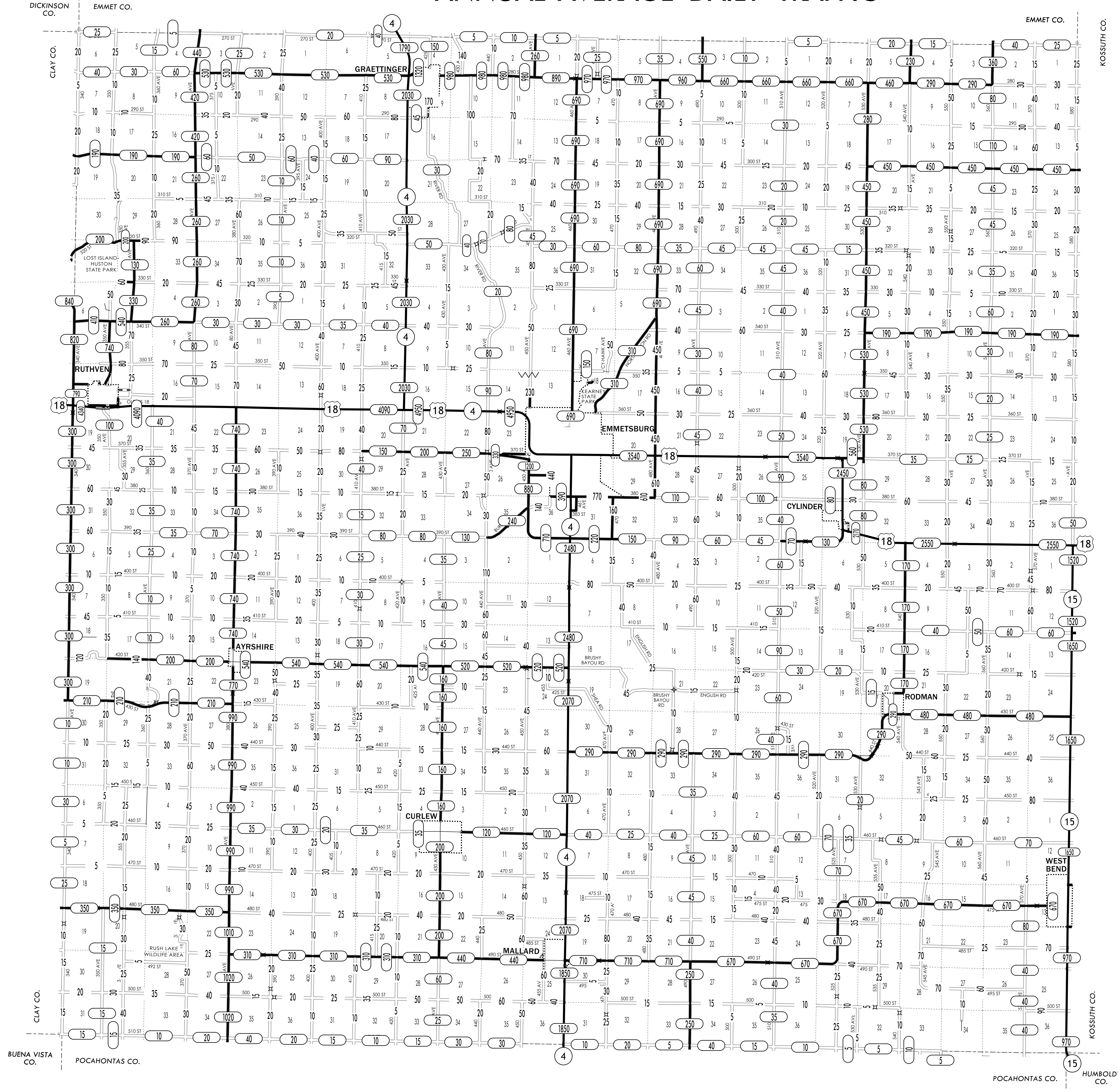
**JANUARY 1, 2020**



12 - 20 - 19

**LEGEND**

- DIVIDED HIGHWAY
- PAVED ROAD
- ASPHALT/GRASS ROAD
- GRAVEL ROAD
- EARTHEN ROAD
- LEGAL NOT OPEN ROAD



**2019**

