


TRAFFIC FLOW MAP OF LOUISA COUNTY IOWA

(2018) ANNUAL AVERAGE DAILY TRAFFIC
2014 ANNUAL AVERAGE DAILY TRAFFIC

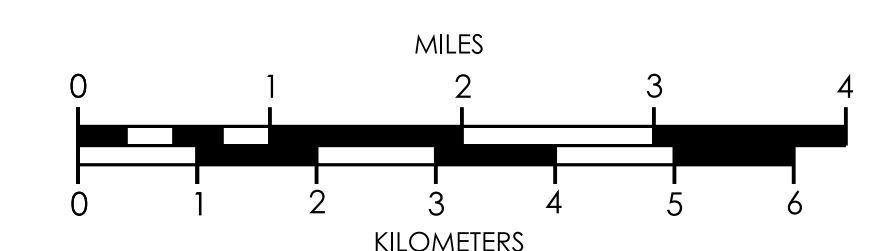


Prepared By
OFFICE OF SYSTEMS PLANNING
Phone: (515) 239-1664
WWW.IOWADOT.GOV/MAPS



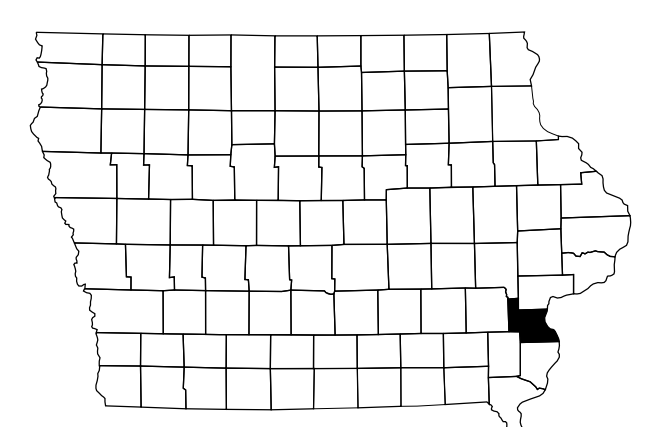
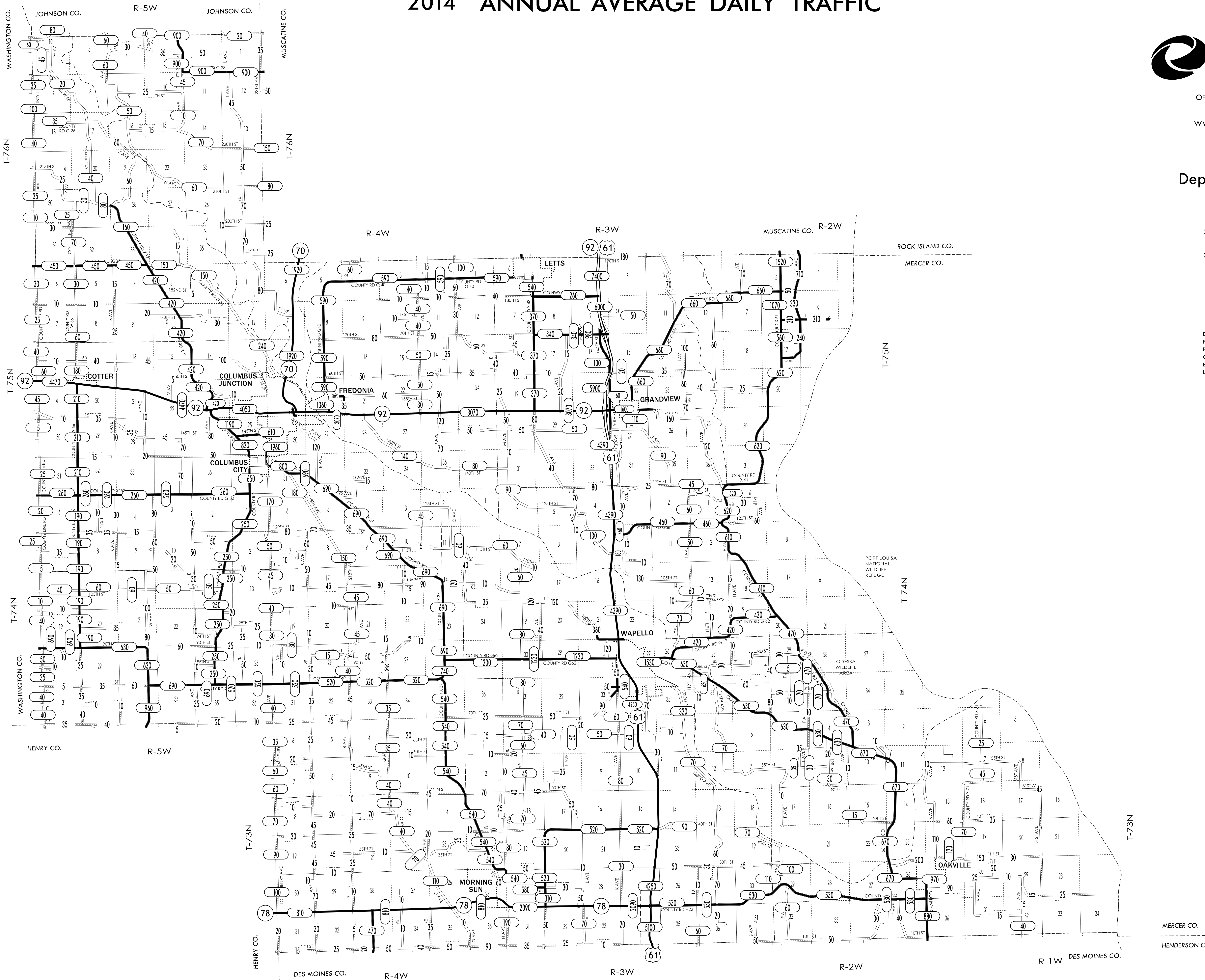
In Cooperation With
United States
Department of Transportation

JANUARY 1, 2018



LEGEND

- DIVIDED HIGHWAY
- PAVED ROAD
- BITUMINOUS ROAD
- GRAVEL ROAD
- EARTHEN ROAD
- LEGAL NOT OPEN ROAD



2018

