


# TRAFFIC FLOW MAP OF PAGE COUNTY IOWA

## 2016 ANNUAL AVERAGE DAILY TRAFFIC



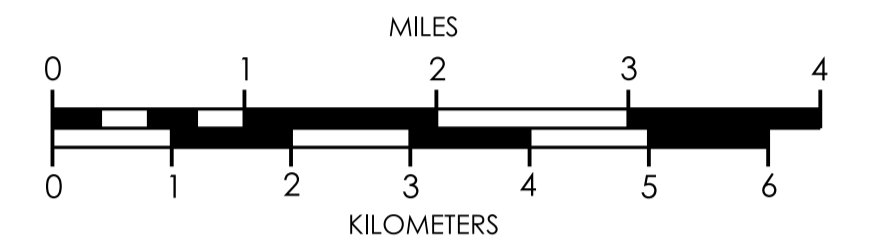
Prepared By

OFFICE OF SYSTEMS PLANNING  
Phone: (515) 239-1664  
WWW.IOWADOT.GOV/MAPS



In Cooperation With  
United States  
Department of Transportation

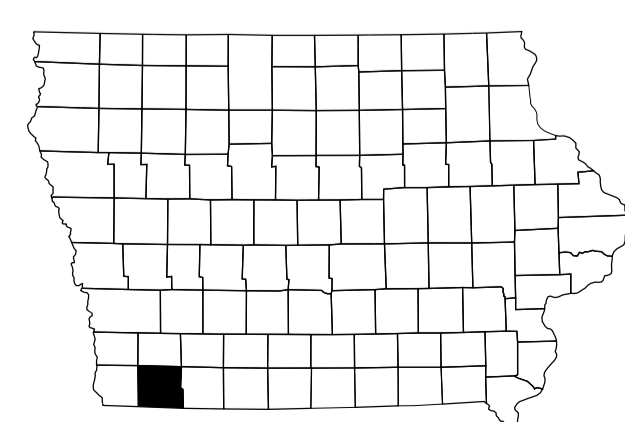
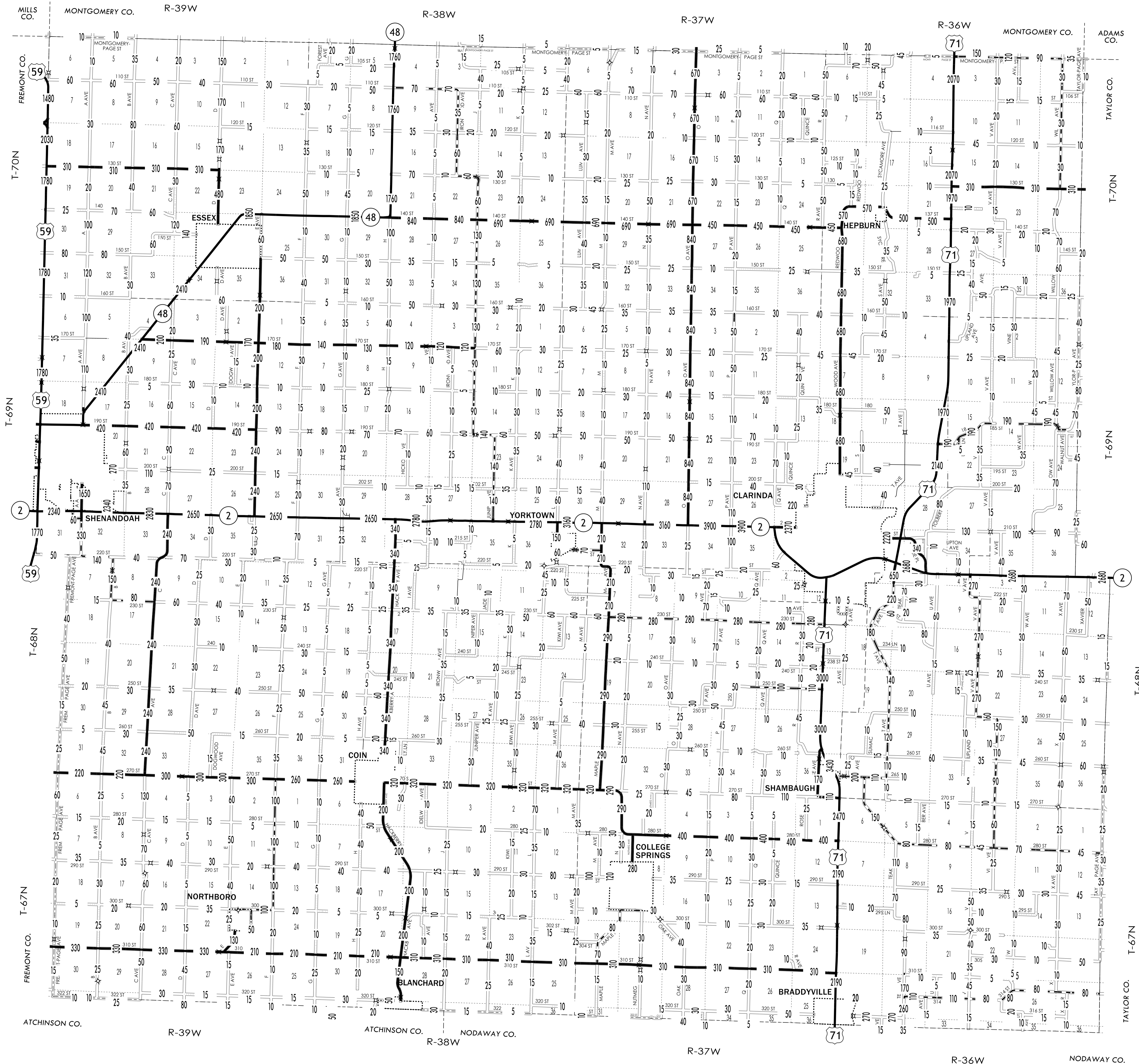

JANUARY 1, 2016



6 - 1 - 16

LEGEND

- DIVIDED HIGHWAY
- PAVED ROAD
- BITUMINOUS ROAD
- GRAVEL ROAD
- EARTHEN ROAD
- LEGAL NOT OPEN ROAD



2016

73