

# TRAFFIC FLOW MAP OF MONTGOMERY COUNTY IOWA

**2012 ANNUAL AVERAGE DAILY TRAFFIC**  
**2008 ANNUAL AVERAGE DAILY TRAFFIC**

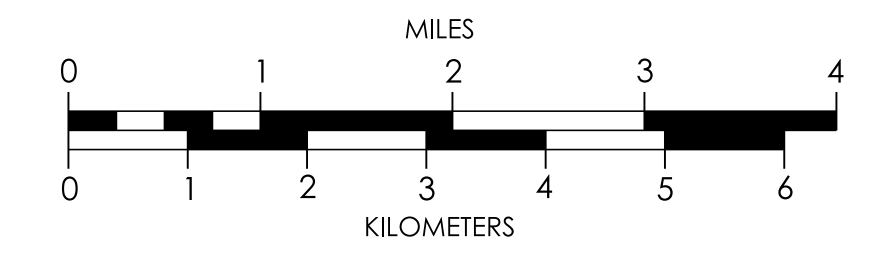


Prepared By  
Iowa Department of Transportation  
OFFICE OF TRANSPORTATION DATA  
Phone: (515) 239-1289  
WWW.IOWADOT.GOV/MAPS



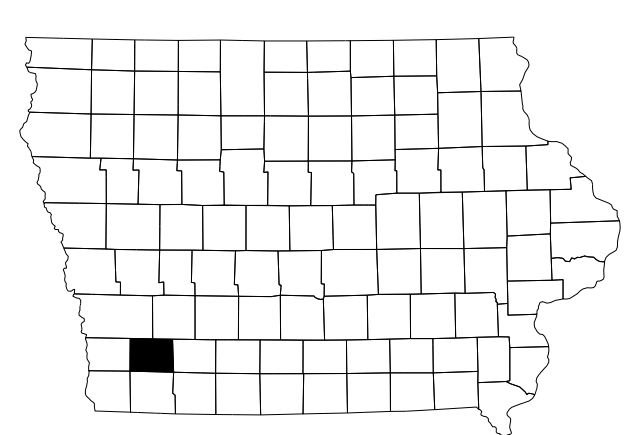
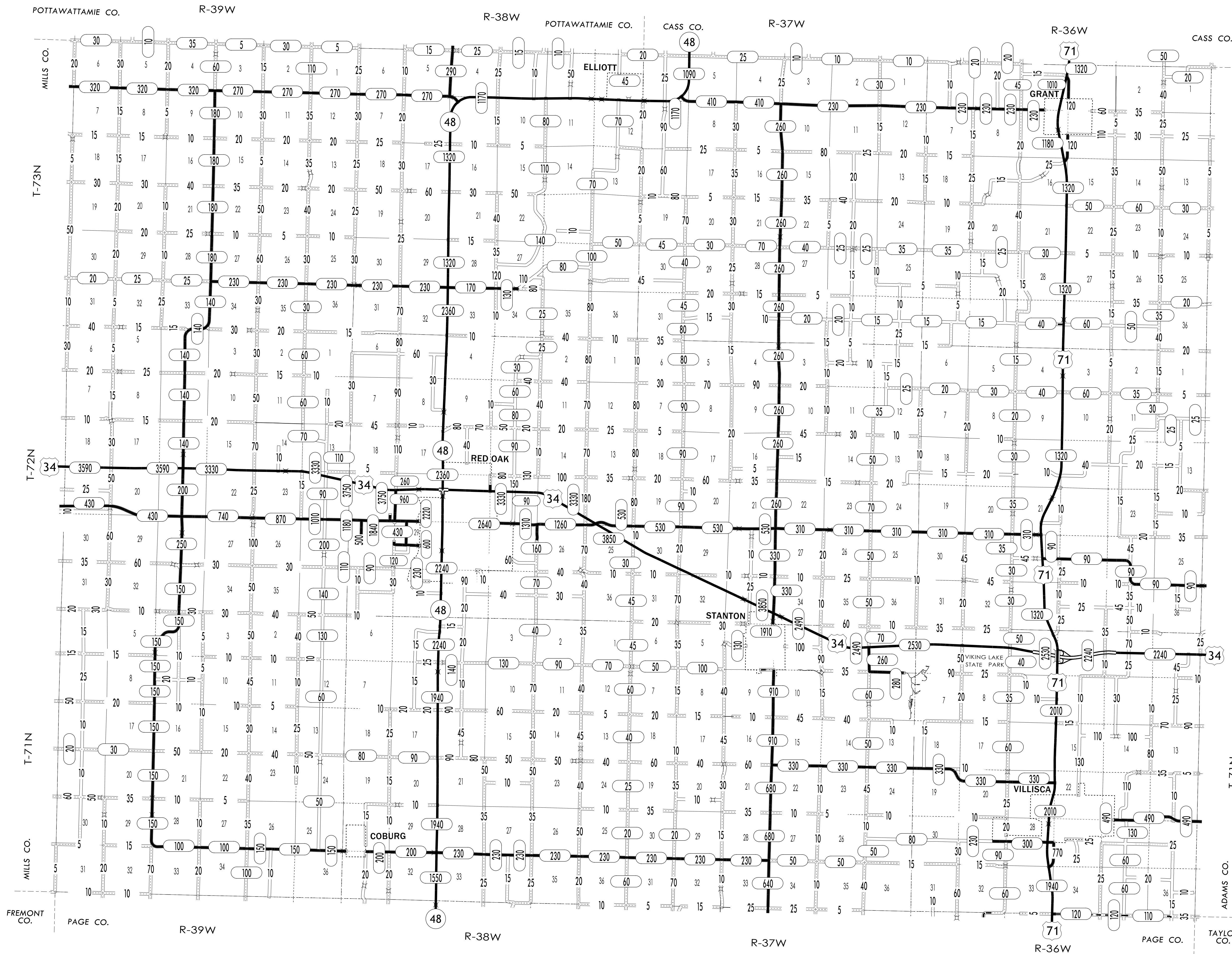
In Cooperation With  
United States  
Department of Transportation

JANUARY 1, 2012



### LEGEND

- DIVIDED HIGHWAY
- PAVED ROAD
- BITUMINOUS ROAD
- GRAVEL ROAD
- EARTHEN ROAD
- LEGAL NOT OPEN ROAD



2012