

TRAFFIC FLOW MAP OF PLYMOUTH COUNTY IOWA

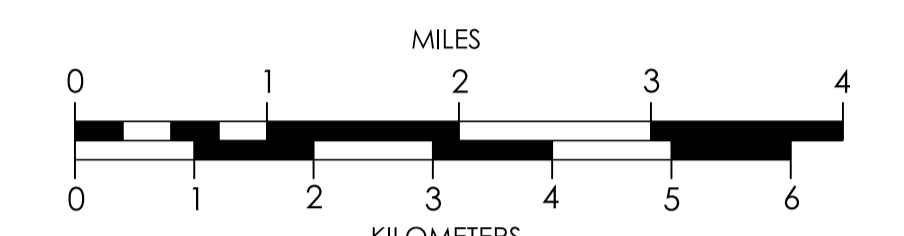
Prepared By
**Iowa Department
of Transportation**

OFFICE OF TRANSPORTATION DATA
Phone: (515) 239-1289
WWW.IOWADOT.GOV/MAPS



In Cooperation With
**United States
Department of Transportation**

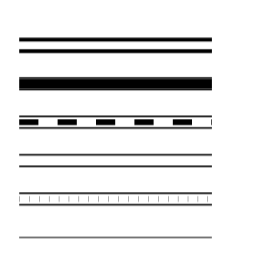
JANUARY 1, 2011



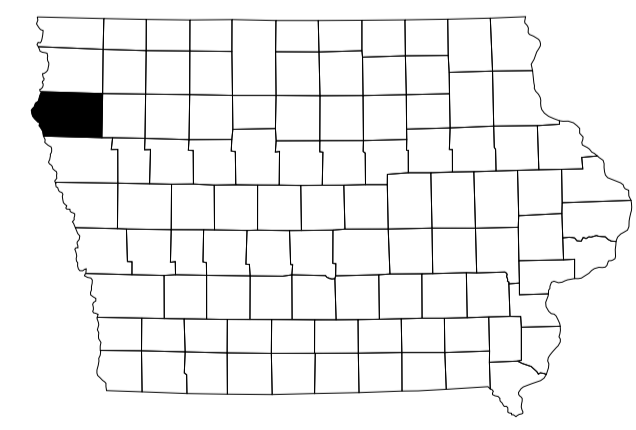
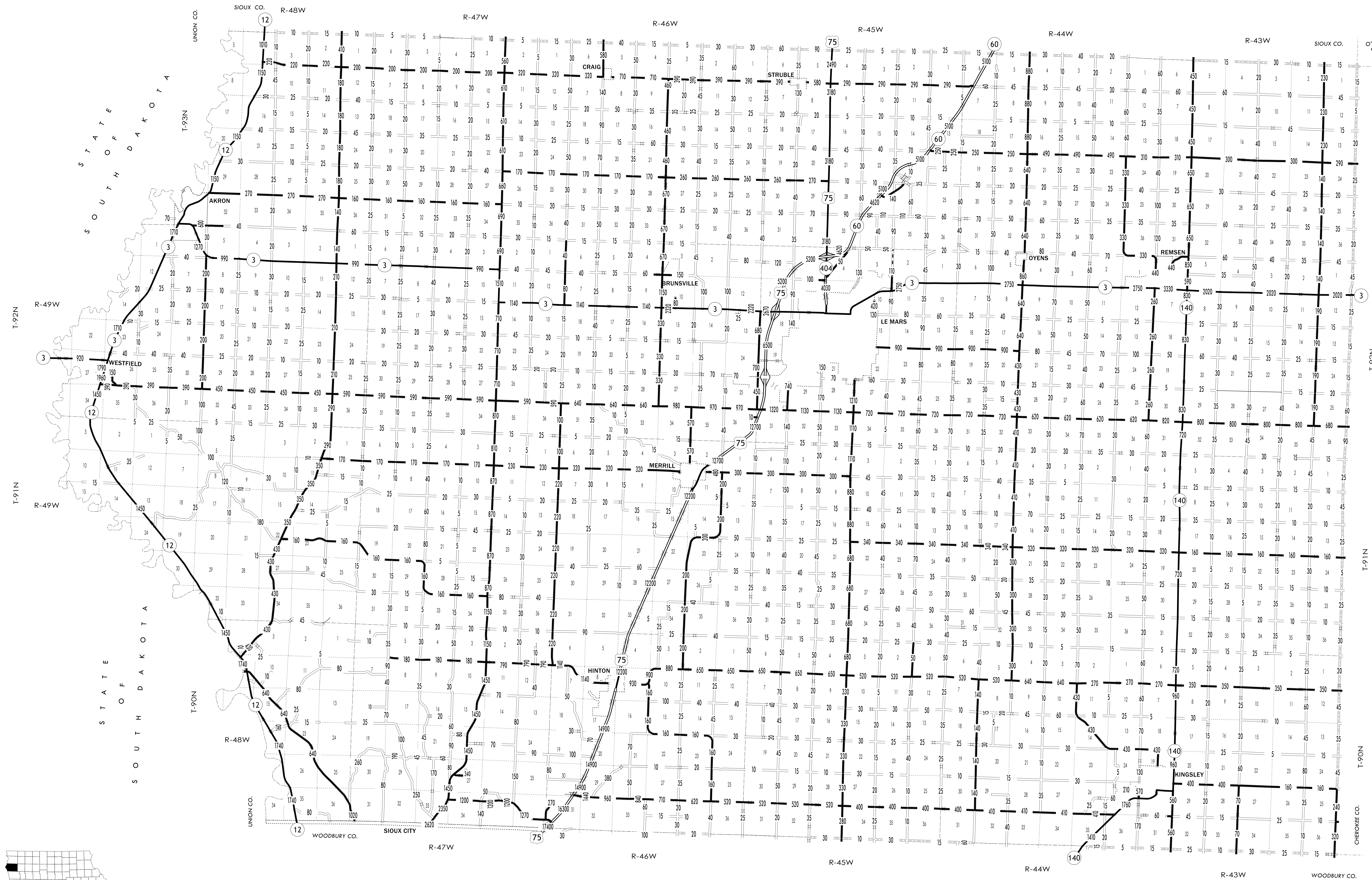
9 - 16 - 11

LEGEND

- DIVIDED HIGHWAY
- PAVED ROAD
- BITUMINOUS ROAD
- GRAVEL ROAD
- EARTHEN ROAD
- LEGAL NOT OPEN ROAD



2011 ANNUAL AVERAGE DAILY TRAFFIC



2011
75