

# TRAFFIC FLOW MAP OF VAN BUREN COUNTY IOWA

**2010 ANNUAL AVERAGE DAILY TRAFFIC**  
**2006 ANNUAL AVERAGE DAILY TRAFFIC**

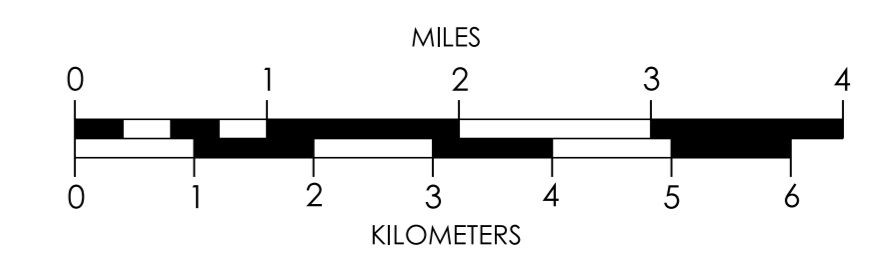


OFFICE OF TRANSPORTATION DATA  
Phone: (515) 239-1289  
WWW.IOWADOT.GOV/MAPS



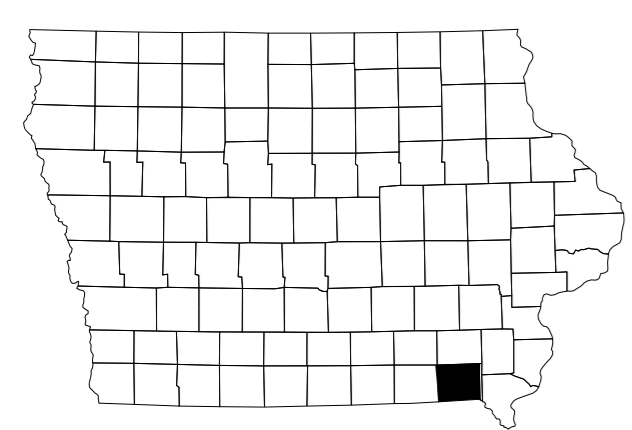
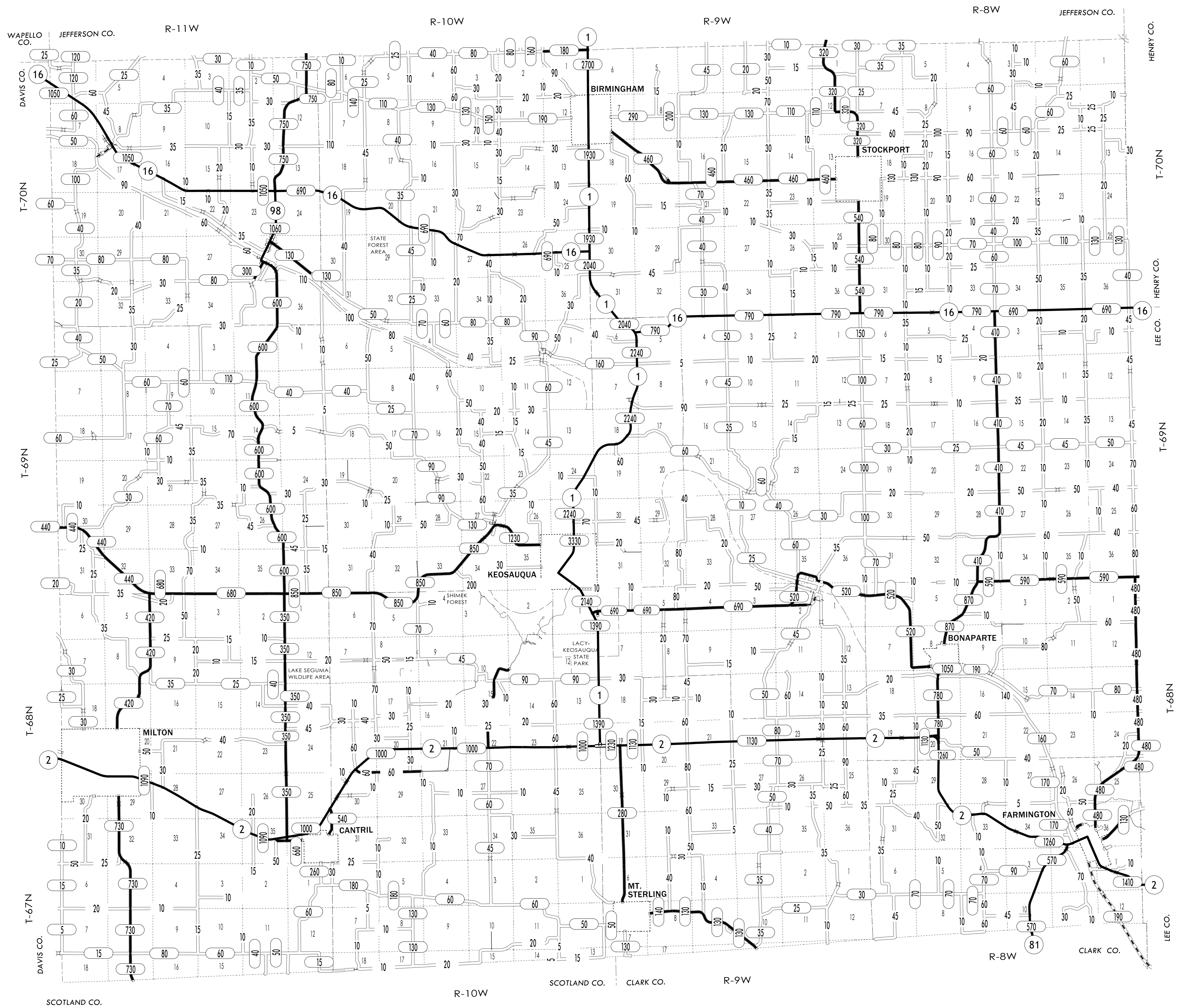
In Cooperation With  
**United States  
Department of Transportation**

**JANUARY 1, 2010**



### LEGEND

- DIVIDED HIGHWAY
- PAVED ROAD
- BITUMINOUS ROAD
- GRAVEL ROAD
- EARTHEN ROAD
- LEGAL NOT OPEN ROAD



S T A T E O F M I S S O U R I

**2010**

**89**