
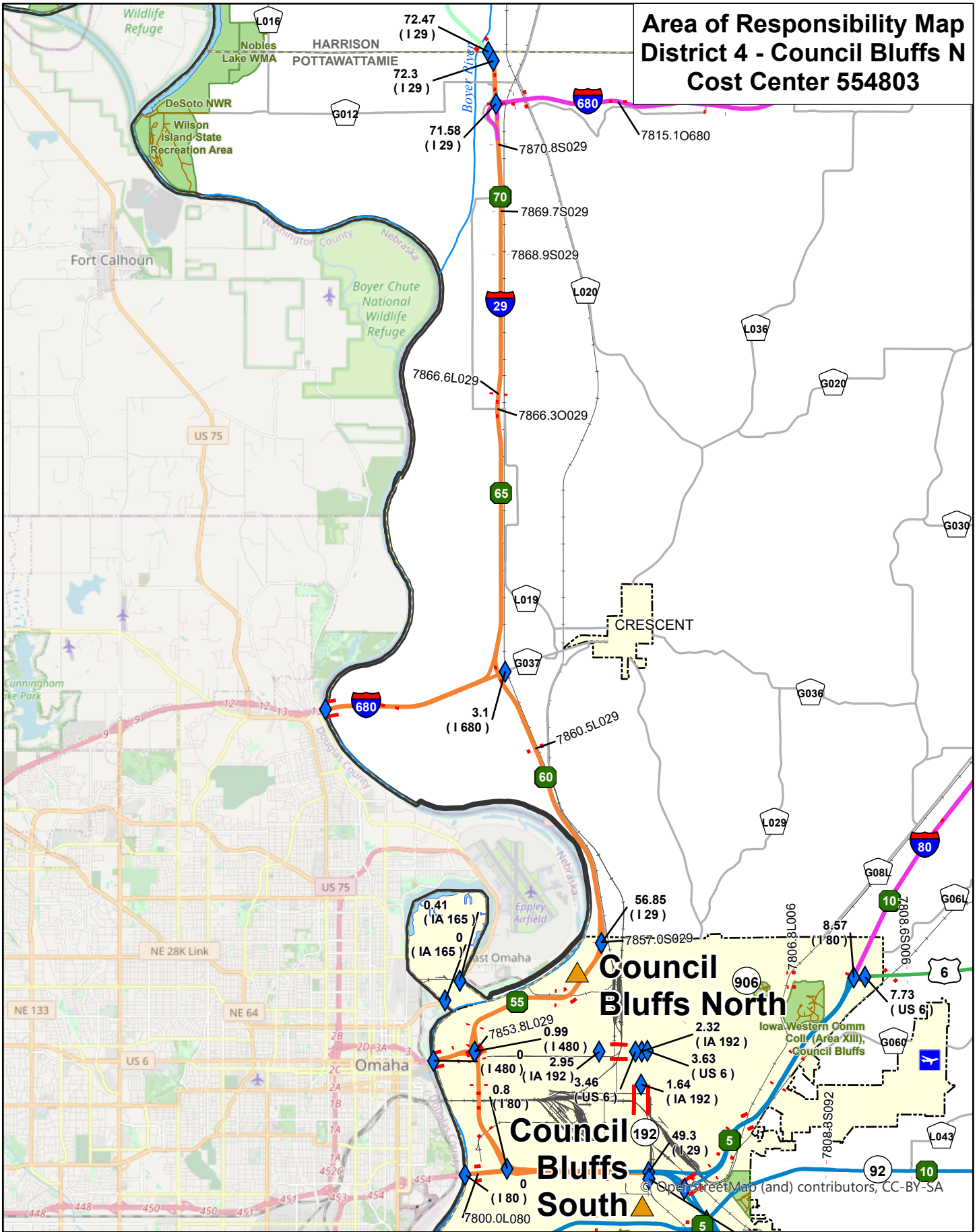





# Area of Responsibility Map District 4 - Council Bluffs N Cost Center 554803



Reference Scale: 1:185,000  
As of August 27, 2021

W:\Highway\Maintenance\GIS\Projects\AreaResponsibilityMaps\GarageMaps\D4\Council\_Bluffs\_N.aprx

-  Bridges
-  Cost Center Milepost Breaks
-  Maintenance Garages

