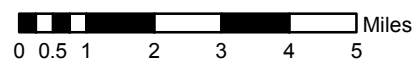
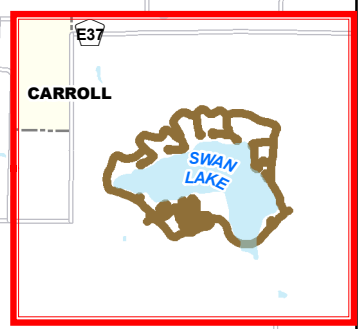
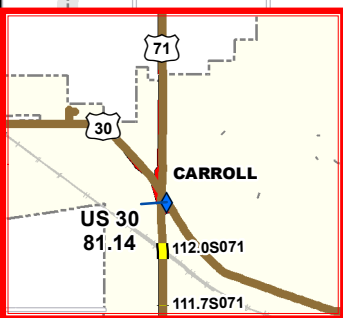
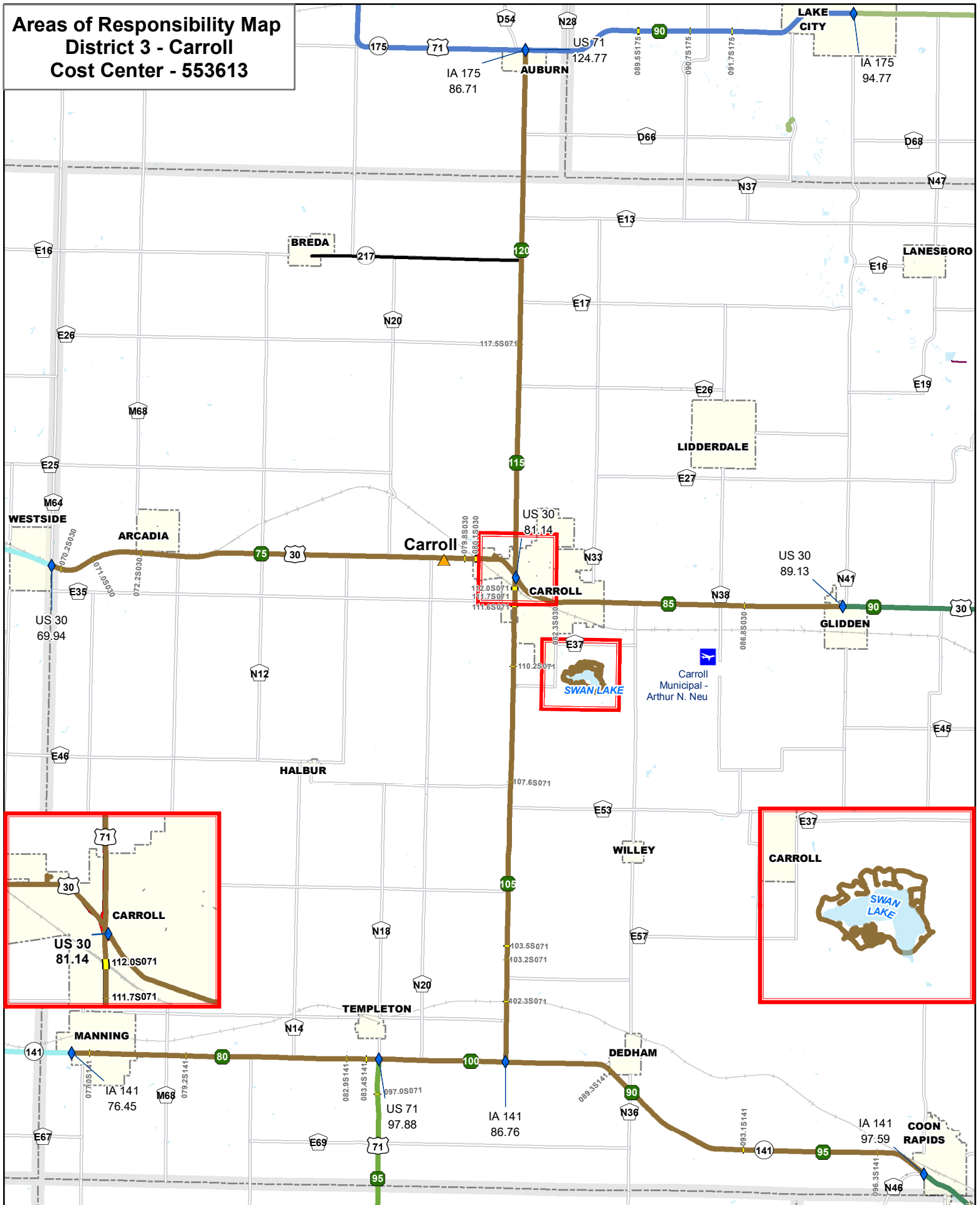


# Areas of Responsibility Map District 3 - Carroll Cost Center - 553613



As of: 10 June 2014  
 Scale: 1: 180,389  
 Coordinate System: LRS Lambert  
 Projection: Lambert Conformal Conic  
 Datum: North American 1983  
 Extents: (Top) 41.80361592 dd (Bottom) 41.24381282 dd  
 (Left) -95.944414579 dd (Right) -95.373104099 dd  
 Project Location: W:\Highway\Maintenance\GIS\Projects\AreaResponsibilityMaps\GarageMaps\

- Cost Center Milepost Breaks
- Maintenance Garages
- Bridge Maintenance