



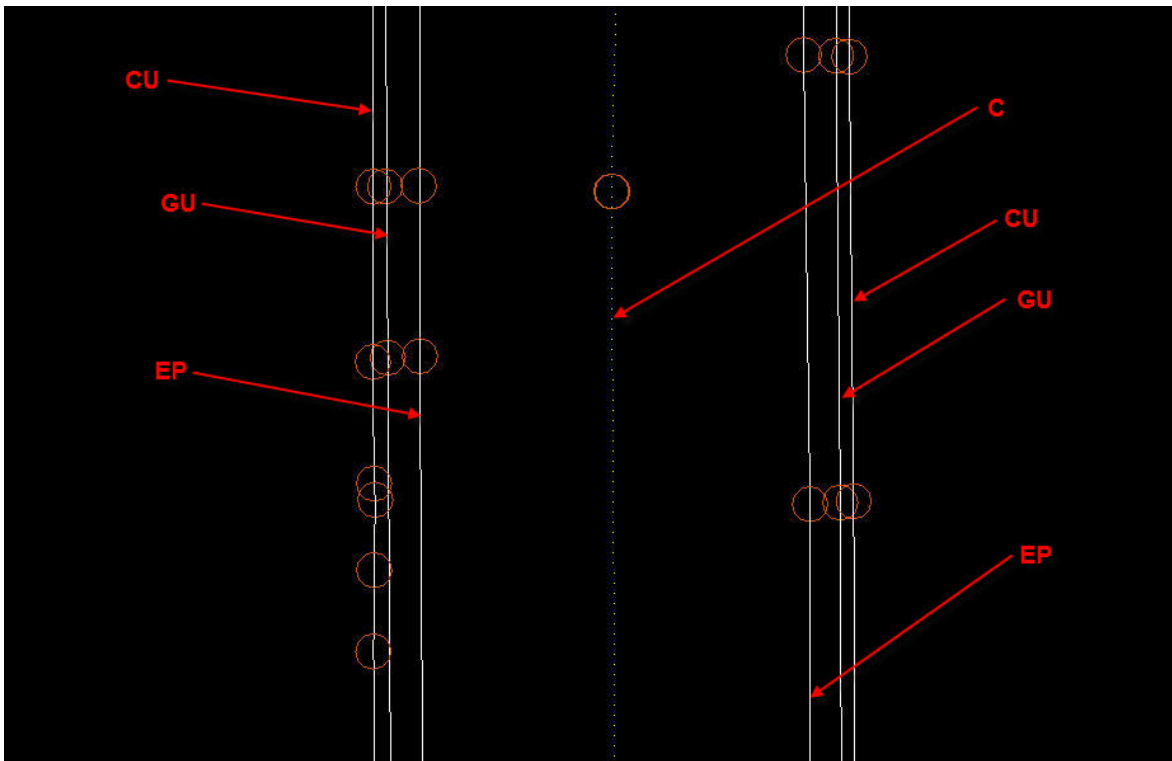
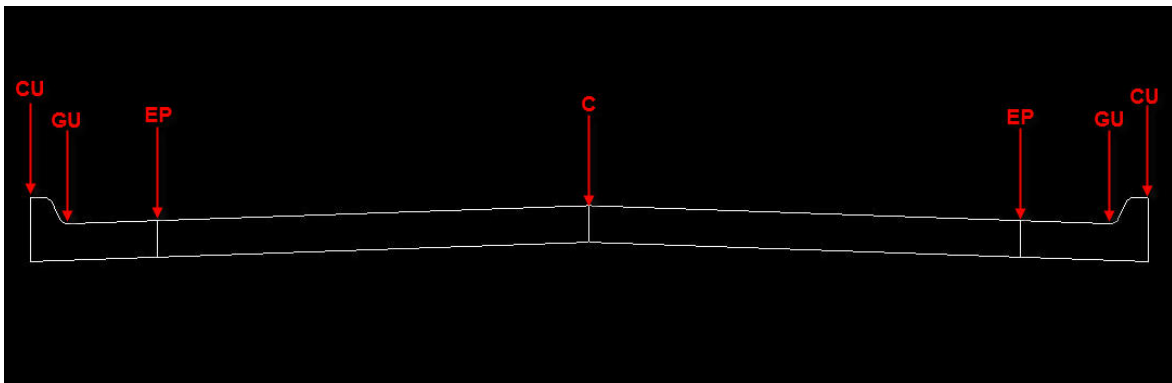
Feature Codes for Curb & Gutter Survey

Design Manual
Chapter 40
Design Survey
Specifications

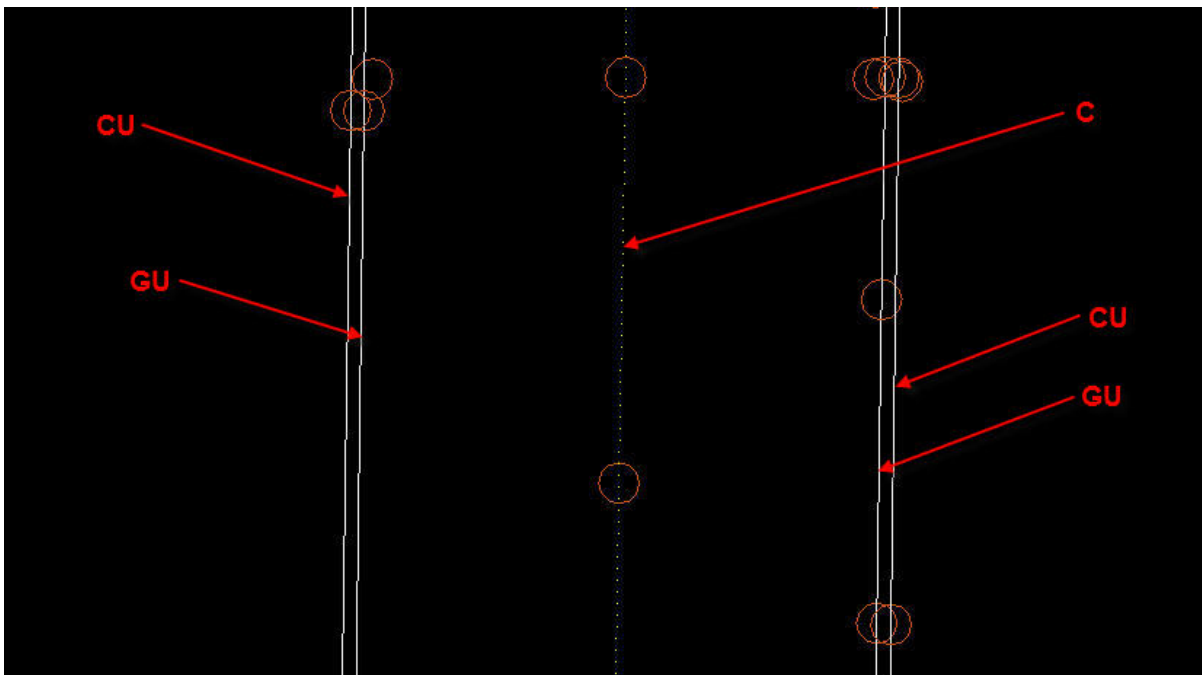
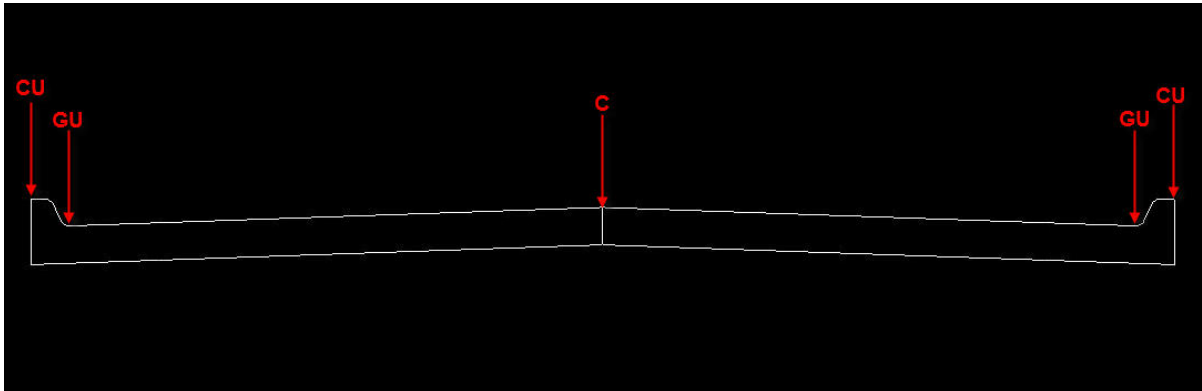
Originally Issued: 02-10-12

The following examples show the basic feature codes needed when surveying curb and gutter. The actual feature codes to be collected may change due to partial Digital Terrain Model (DTM) or full field surveys, aerial photo coverage, scope of the project and different edge conditions. More detailed information on feature codes may be found in Chapter 40 of the Design Manual.

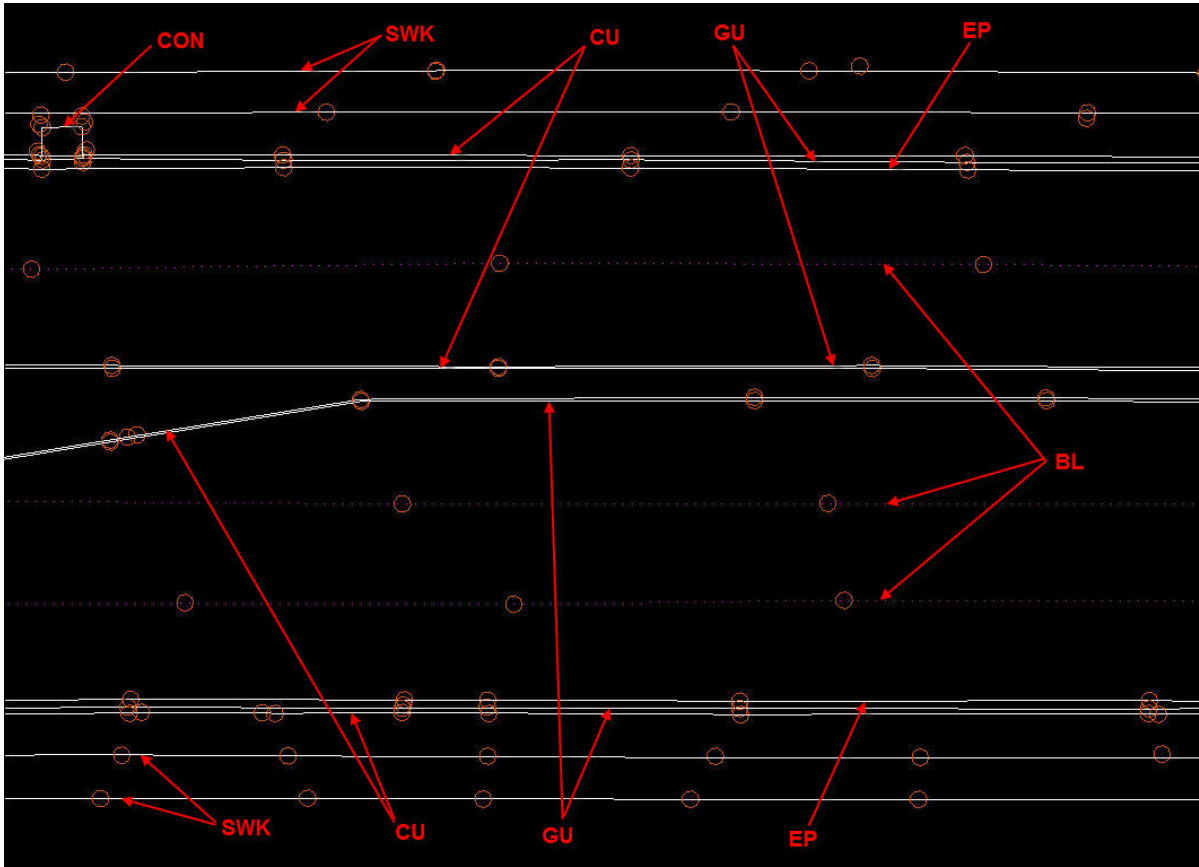
The feature codes shown below are used for typical roadways with curb and gutter sections.



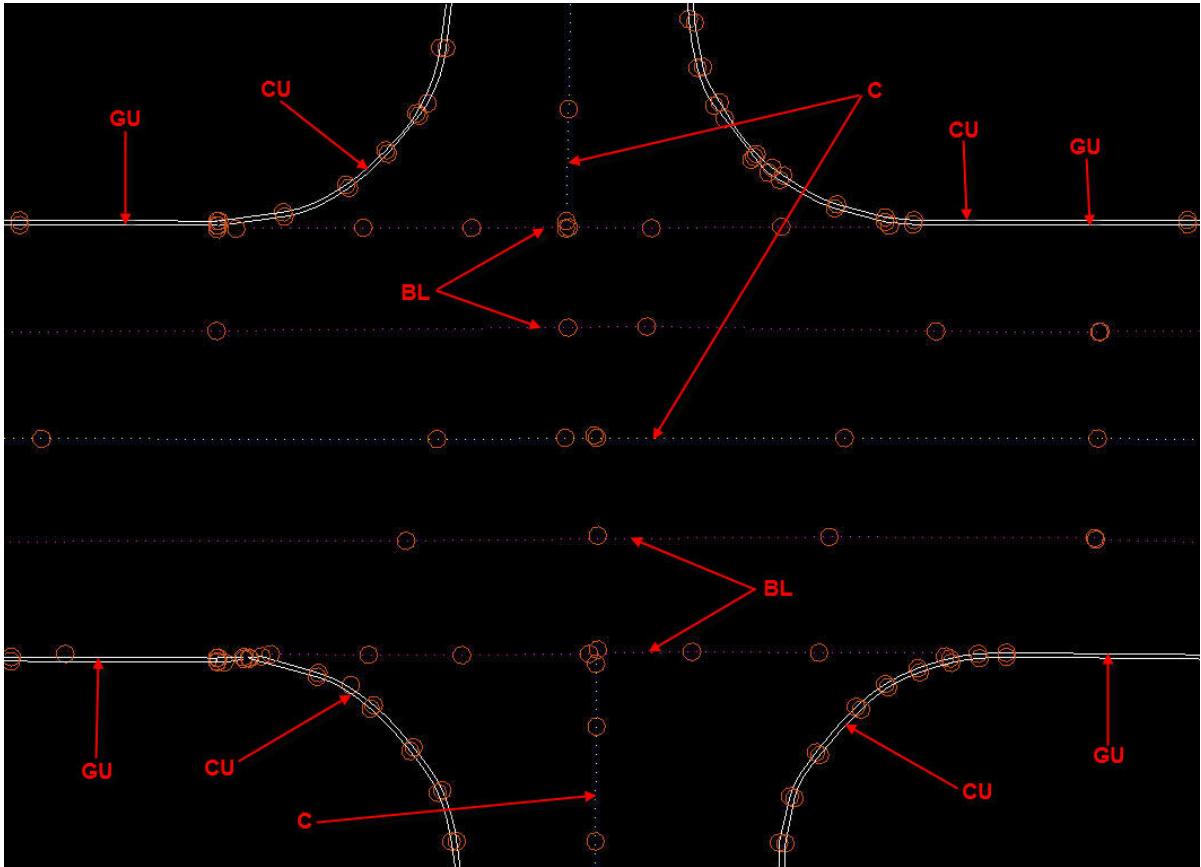
These following feature codes are used with roadways having integral curb and gutter sections.



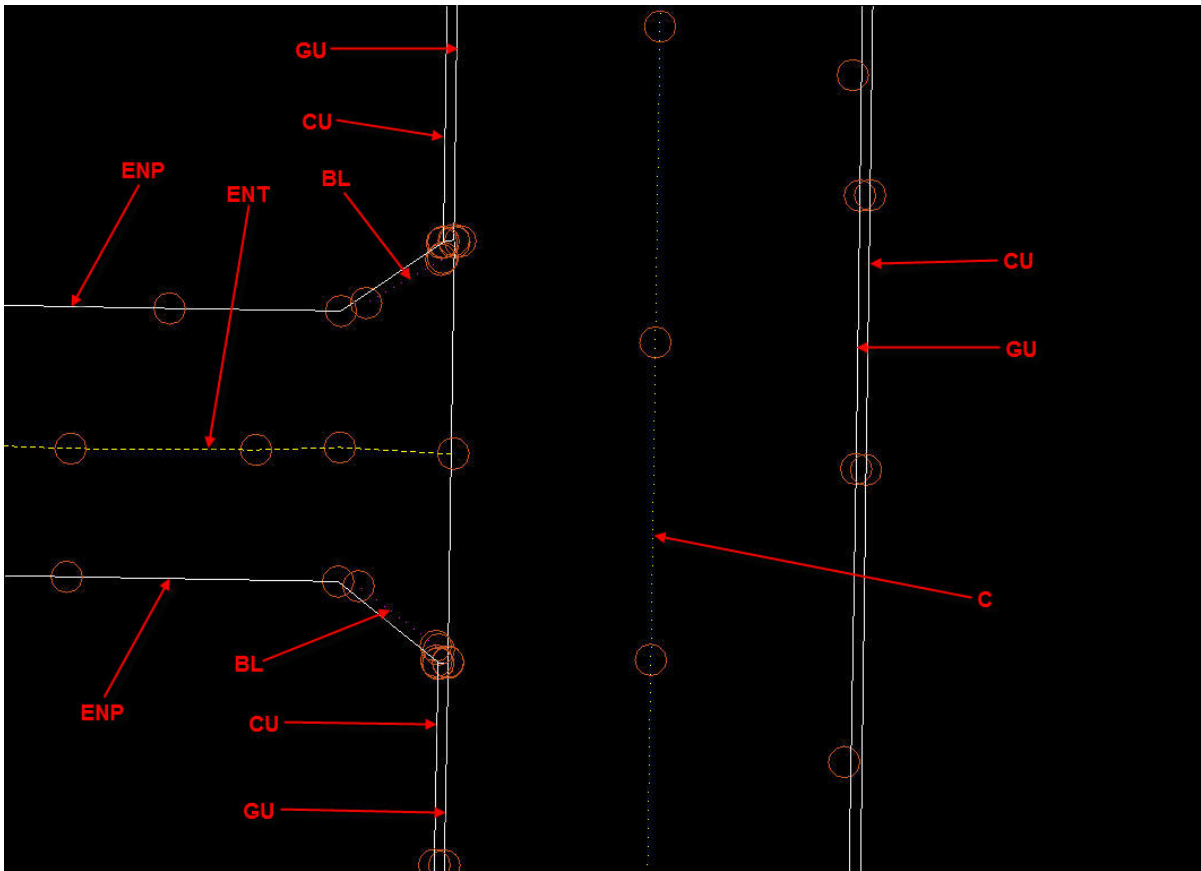
These feature codes below may be used with multi-lane roadways with curb and gutter.



For an intersection of two roadways with curb and gutter, use these feature codes shown below.



These feature codes can be used with paved entrances on a curbed roadway.



Chronology of Changes to Design Manual Section:
040B-012 Feature Codes for Curb & Gutter Survey

2/10/2012 NEW
New